
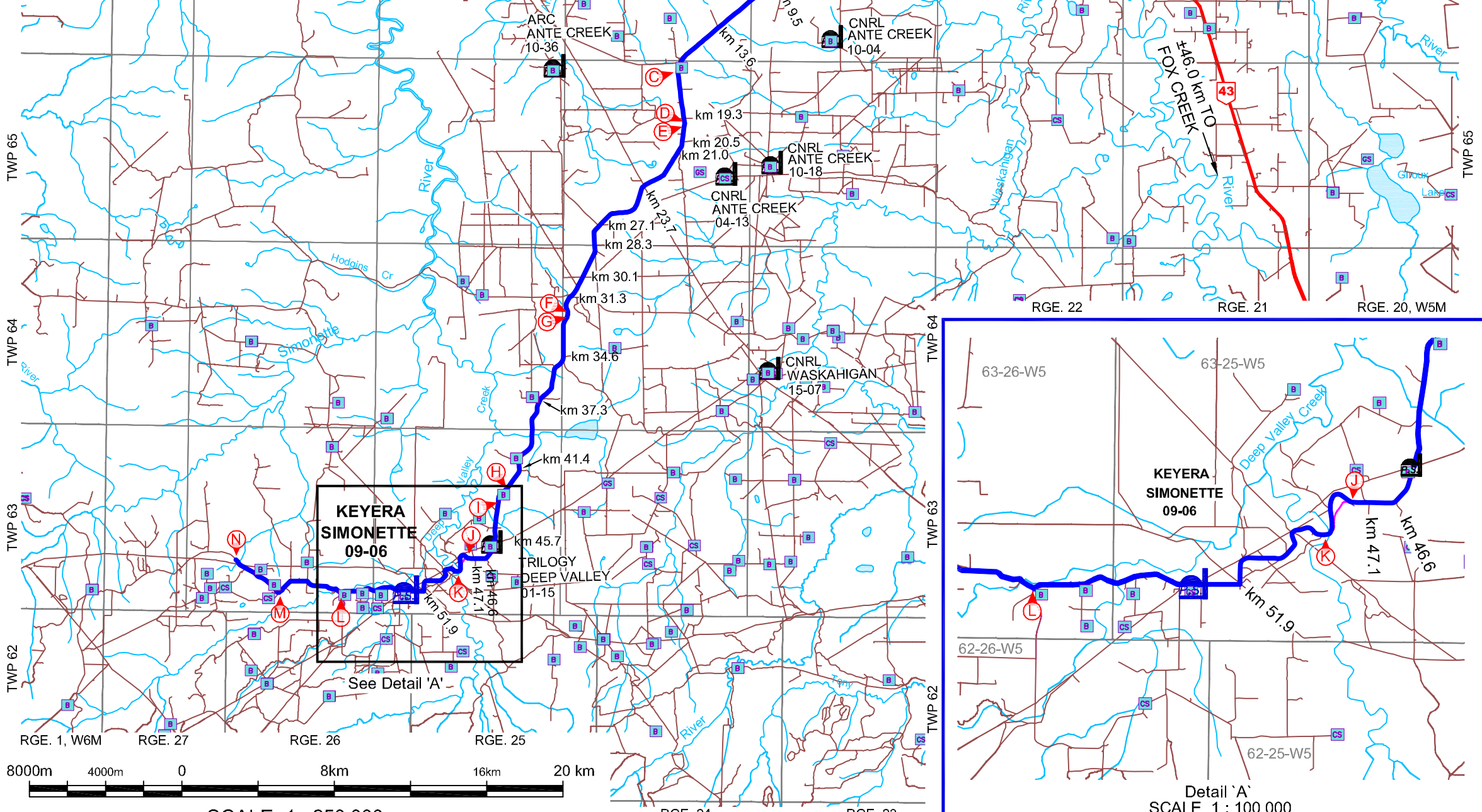


RGE. 1, W6M RGE. 26 RGE. 25 RGE. 24 RGE. 23 RGE. 22 RGE. 21 RGE. 20, W5M

TWP 68
TWP 67
TWP 66
TWP 65
TWP 64
TWP 63
TWP 62

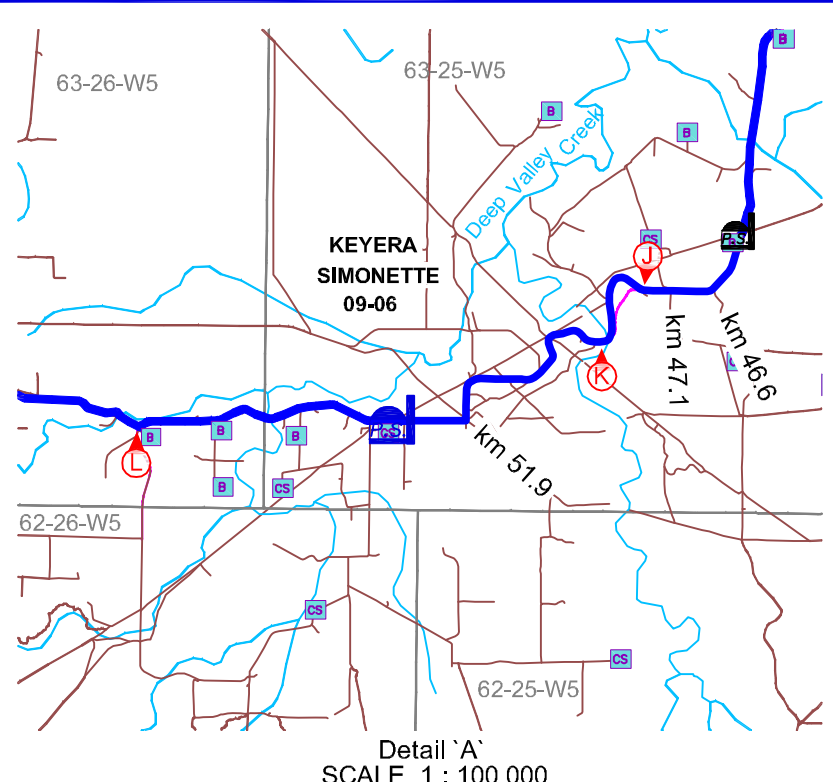
TWP 68
TWP 67
TWP 66
TWP 65
TWP 64
TWP 63
TWP 62

Road Use Table			
Item	Owner	Disposition	Length (km)
(A)-(B)	M.D. OF GREENVIEW NO. 16	-	±5.8
(B)-(C)	KEYERA ENERGY LTD.	ROE 6436	±16.8
(C)-(D)	KEYERA ENERGY LTD.	ROE 3184	±2.7
(D)-(E)	GAIN ENERGY LTD.	ROE 9270	±0.1
(E)-(F)	KEYERA ENERGY LTD.	ROE 3184	±12.7
(F)-(G)	GAIN ENERGY LTD.	ROE 9270	±0.2
(G)-(H)	KEYERA ENERGY LTD.	ROE 3184	±10.2
(H)-(I)	GAIN ENERGY LTD.	LOC 760717	±0.8
(I)-(J)	KEYERA ENERGY LTD.	ROE 3184	±4.1
(J)-(K)	GAIN ENERGY LTD.	LOC 3389	±1.2
(K)-(L)	KEYERA ENERGY LTD.	ROE 3184	±7.2
(L)-(M)	KEYERA ENERGY LTD.	ROE 8020	±2.8
(M)-(N)	KEYERA ENERGY LTD.	LOC 800854	±3.7



LEGEND:


WATERBODY	
WATERCOURSE	
HIGHWAY	
ROAD	
PLANT ACCESS	
COMPRESSOR STATION	
BATTERY	
PLANT SITE	



SCALE 1 : 250 000



**SIMONETTE PLANT
ACCESS MAP**
WITHIN
Twp.'s 63-67, Rge.'s 22-26, W5M
M.D. OF GREENVIEW NO. 16
ALBERTA



DRAWN BY: SR/LM FILE No.: 22285-Simonette_Access
DATE: 2014-07-15 TAB: 250k

REVISION TABLE			
No	Description	By	Date(YY-MM-DD)
1	Add Access West of Plant	SR	2014-07-16
2	Add Insert	AM	2014-07-21
3	Update symbol sizes	AM	2014-07-22
4	Adjust Access Lengths and From-To	LM	2018-09-10